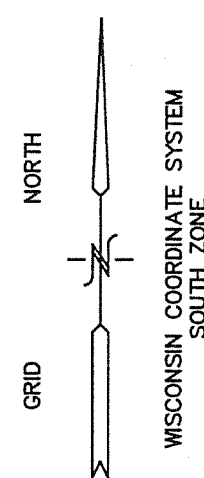


PLAT OF SURVEY

UNIT 20-19
GENEVA NATIONAL CONDOMINIUM
NO. 20
LOCATED IN TOWN 2 NORTH, RANGE 17 EAST
WALWORTH COUNTY, WISCONSIN



BENCH MARK
RIM SANITARY
MANHOLE
ELEV.=1010.79'
{IE=1002.89'}

EXISTING
HYDRANT

EDGE OF
PAVEMENT

MASTERS ROAD
66' WIDE PRIVATE R.O.W.

SPRINKHEAD
ELEC. BOX
CATV BOX

L.S. AREA LIMITS
BRICK DRIVE
P. SW OF LINE

EXISTING RESIDENCE
G.C.=1012.8'
F.F.=1014.7'

UNIT 20-19
21,049 S.F.

UNIT 20-20



UNIT 20-18

50' GOLF CLUB GROUNDS SETBACK

EDGE OF CART PATH

GOLF CLUB GROUNDS

MAP SCALE IN FEET ORIGINAL 1" = 20'



LEGEND
● = FOUND IRON REBAR STAKE
(xxx) = RECORDED AS

NOTE: COPIES OF THIS MAP TO WHICH THE FOLLOWING CERTIFICATE WILL APPLY SHOW SURVEYOR'S ORIGINAL SEAL AND SIGNATURE IN RED INK. COPIES BY ANY OTHER MEANS MAY HAVE ALTERATIONS WHICH DO NOT REPRESENT THE SURVEYOR'S WORK PRODUCT.

I HEREBY CERTIFY THAT THE ABOVE DESCRIBED PROPERTY HAS BEEN SURVEYED UNDER MY DIRECTION AND THAT THE ABOVE MAP IS A TRUE REPRESENTATION THEREOF AND SHOWS THE SIZE AND LOCATION OF THE PROPERTY, ITS EXTERIOR BOUNDARIES, THE LOCATION OF ALL VISIBLE STRUCTURES, AND DIMENSIONS OF ALL PRINCIPLE BUILDINGS THEREON, BOUNDARY FENCES, APPARENT EASEMENTS, ROADWAYS, AND VISIBLE ENCROACHMENTS, IF ANY. THIS SURVEY IS MADE FOR THE USE OF THE PRESENT OWNERS OF THE PROPERTY, AND ALSO THOSE WHO PURCHASE, MORTGAGE, OR GUARANTEE THE TITLE THERETO WITHIN ONE YEAR FROM THE DATE HEREOF.

DATED: JULY 26, 2005

RESURVEYED 09-20-2006

PETER S. GORDON R.L.S. 2101

WORK ORDERED BY:
JOHN WARD
333 N. CANAL STREET UNIT 15-07
CHICAGO, IL. 60606

FARRIS, HANSEN & ASSOCIATES, INC.
Engineering, Architecture, Surveying
7 Ridgway Court P.O. Box 437
ELKHORN, WISCONSIN 53121
Office: (262) 723-2098
Fax: (262) 723-5886

REVISIONS

PROJECT NO.
3269.20.19
DATE:
05-13-04
SHEET NO.
1 OF 1

JGN 20-19

217-3307